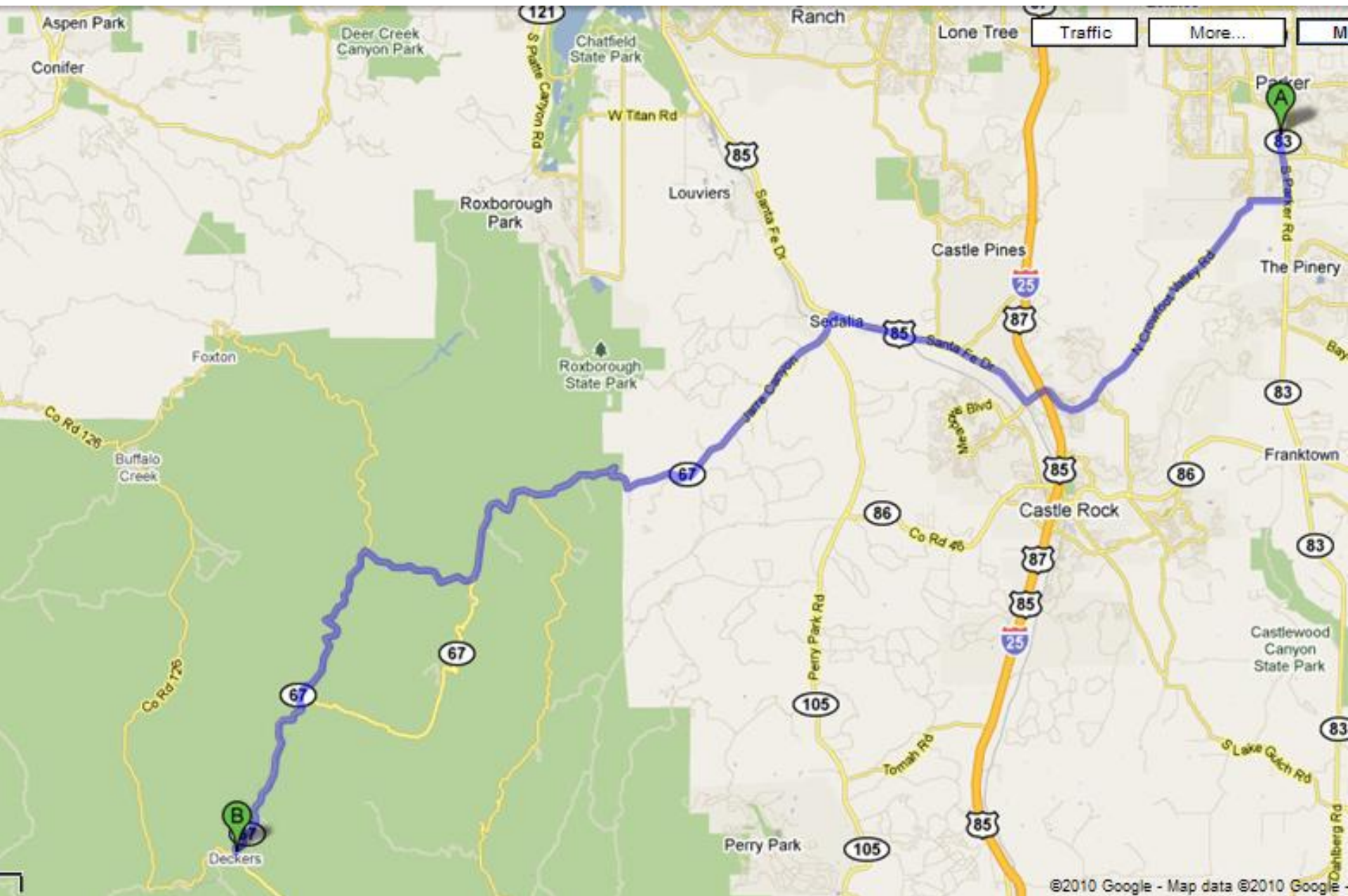
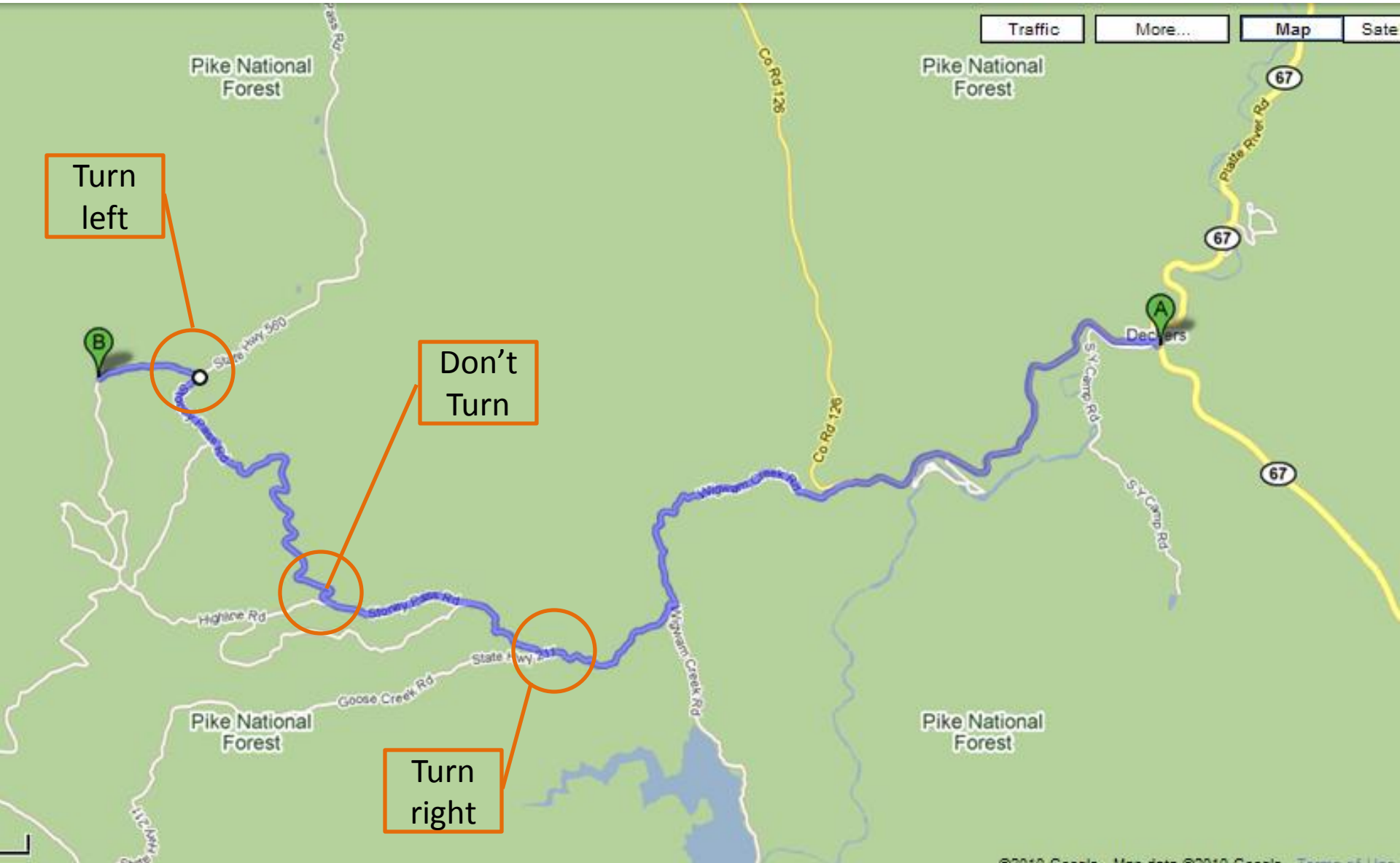


Parker to Deckers



Deckers to Wigwam Trailhead



Deckers to Wigwam Trailhead

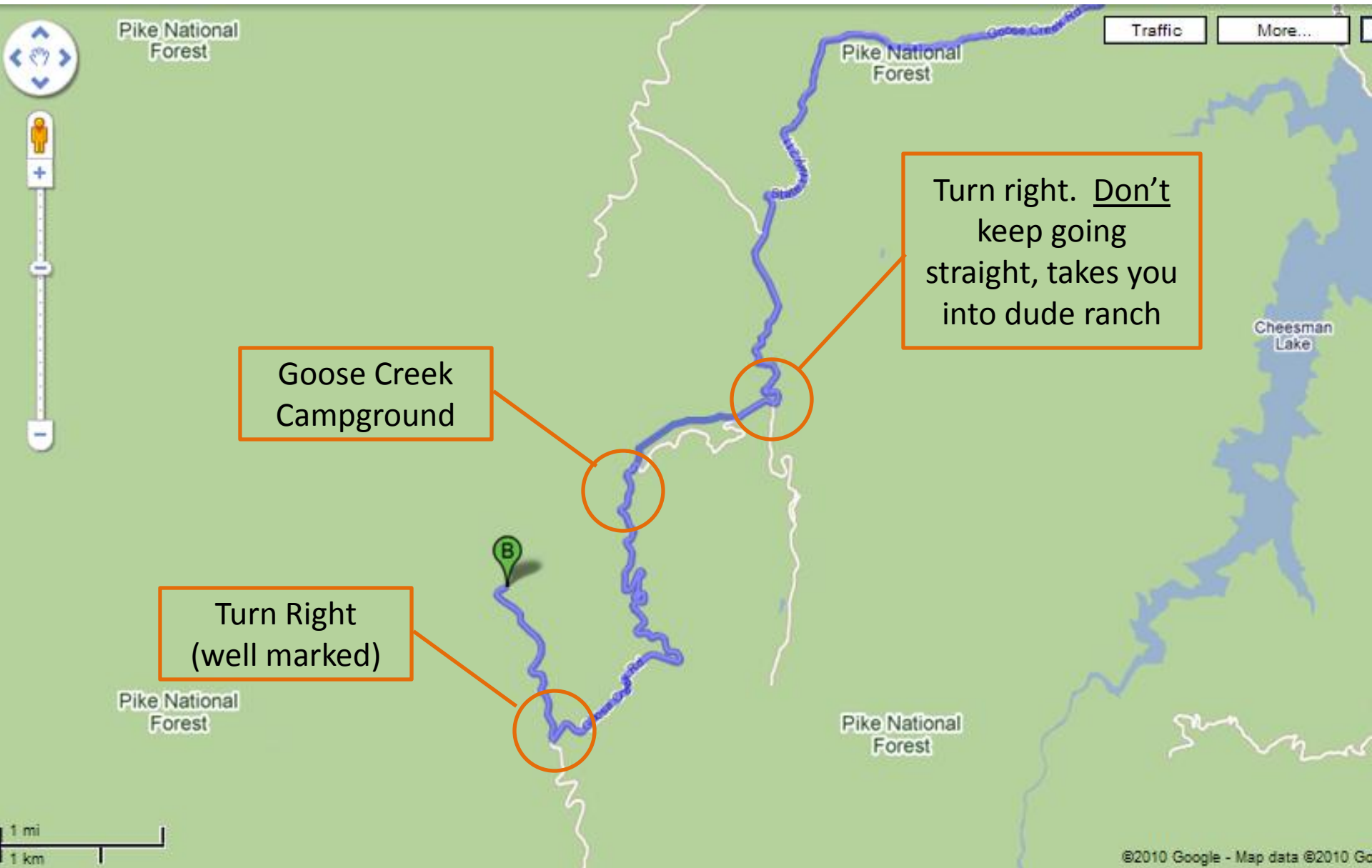
- From Deckers store, cross the bridge and head west up toward Cheesman Reservoir
- After about 2.7 miles, turn left on to Wigwam Road – toward Cheesman Reservoir (be careful on this narrow winding road – use pullouts if necessary)
- Go past the entrance to Cheesman Res. (on left)
- After about 1.1 miles on dirt road you will come to a fork, take the right fork.
- Don't turn left into the fishcamp/ranch that you will come to at 1.5 miles.
- After about 4.0 miles on dirt road there will be a smaller road taking off on your left (in an open flatish area), turn on to this road.
- The small road to the trailhead isn't well marked from this direction. However, as it goes it gets narrow, passes by some dispersed camping areas on the left and right, and ends at the trailhead.
- We will be camped in one of the dispersed sites.
- There aren't as many roads on the ground as there appear on the map. As long as you don't turn left at the first fork and don't turn into the fishcamp/ranch. You should be fine.

Deckers to Goose Creek Trailhead



Turn
left

Deckers to Goose Creek Trailhead – Part 2



Deckers to Goose Creek Trailhead

- From Deckers store, cross the bridge and head west up toward Cheesman Reservoir
- After about 2.7 miles, turn left on to Wigwam Road – toward Cheesman Reservoir (be careful on this narrow winding road – use pullouts if necessary)
- Go past the entrance to Cheesman Res. (on left)
- After about 1.1 miles on dirt road you will come to a fork, take the left fork.
- After about 5.5 miles you will come to a fork. Straight ahead goes into a dude ranch. Don't go straight. Going right continues you to the TH.
- After about 9.5 miles from the fork on dirt road there will be a road taking off on your road (it is well marked as going to the TH), turn on to this road.
- You will pass the horse corral area and the road deadends at a parking lot on a saddle. Camp on top of the saddle or down by the corrals.
- There aren't as many roads on the ground as there appear on the maps. As long as you don't turn right at the first fork and don't turn into the dude ranch. You should be fine.